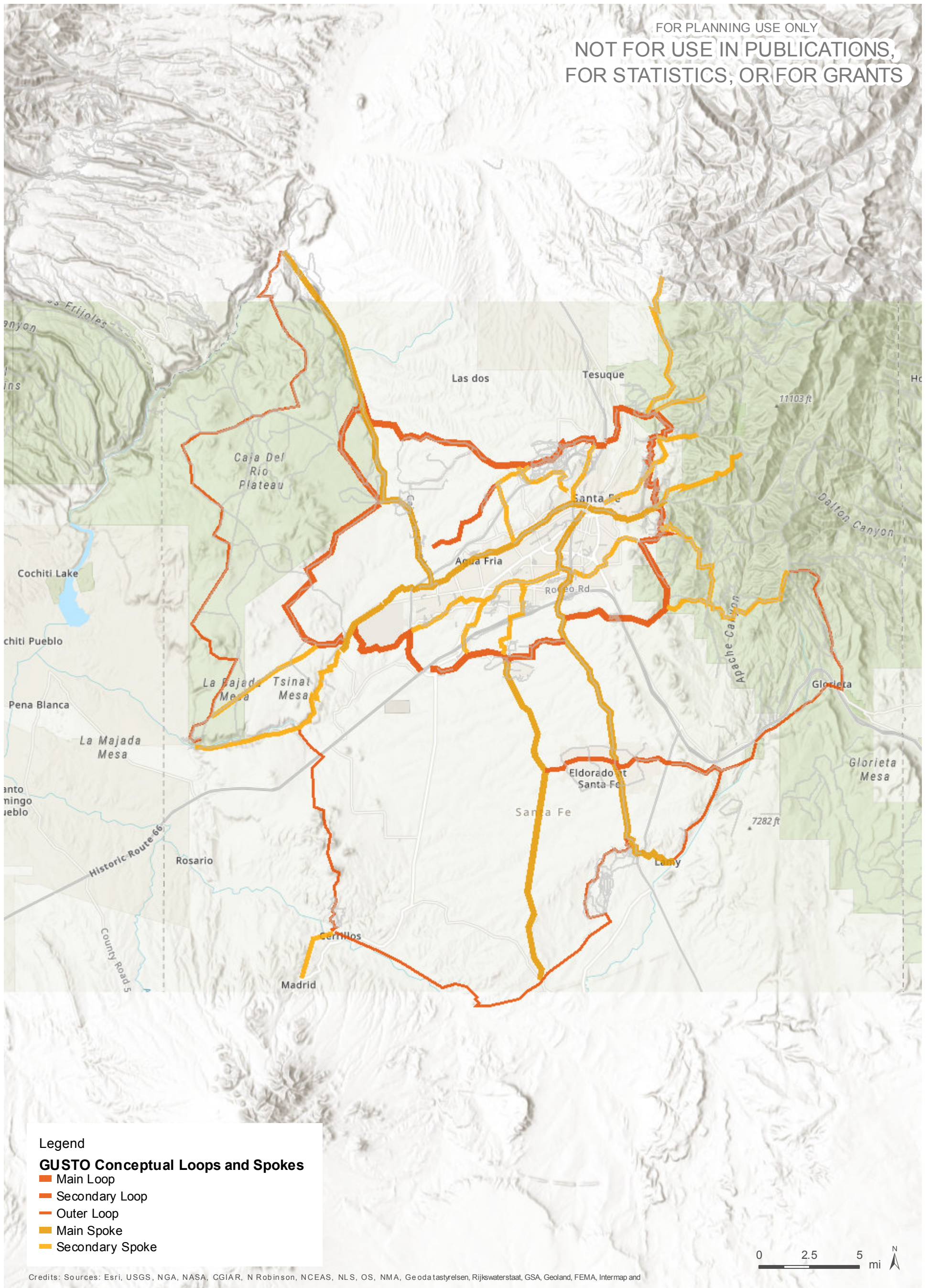







FOR PLANNING USE ONLY  
NOT FOR USE IN PUBLICATIONS,  
FOR STATISTICS, OR FOR GRANTS



**Legend**

**GUSTO Conceptual Loops and Spokes**

-  Main Loop
-  Secondary Loop
-  Outer Loop
-  Main Spoke
-  Secondary Spoke

Credits: Sources: Esri, USGS, NGA, NASA, CGIAR, N Robinson, NCEAS, NLS, OS, NMA, Ge o da tastyrelsen, Rijkswaterstaat, GSA, Geoland, FEMA, Intermap and

# GUSTO Conceptual Loops and Spokes



*Santa Fe Conservation Trust*

**THE TRUST  
FOR  
PUBLIC  
LAND**

Created in ArcGIS Online for Organizations

March 28, 2019. Copyright © The Trust for Public Land. The Trust for Public Land and The Trust for Public Land logo are federally registered marks of The Trust for Public Land. Information on this map is provided for purposes of discussion and visualization only. [www.tpl.org](http://www.tpl.org)